












City of Abbeville Future Land Use Map

Legend

-  Downtown / CBD
-  Low Density Residential
-  Medium to High Density Residential
-  Mixed Use Corridor
-  Neighborhood Commercial
-  Highway Commercial
-  Industrial
-  Public / Institutional
-  Flood Zone
-  Park / Recreation Facility
-  Community Facility

